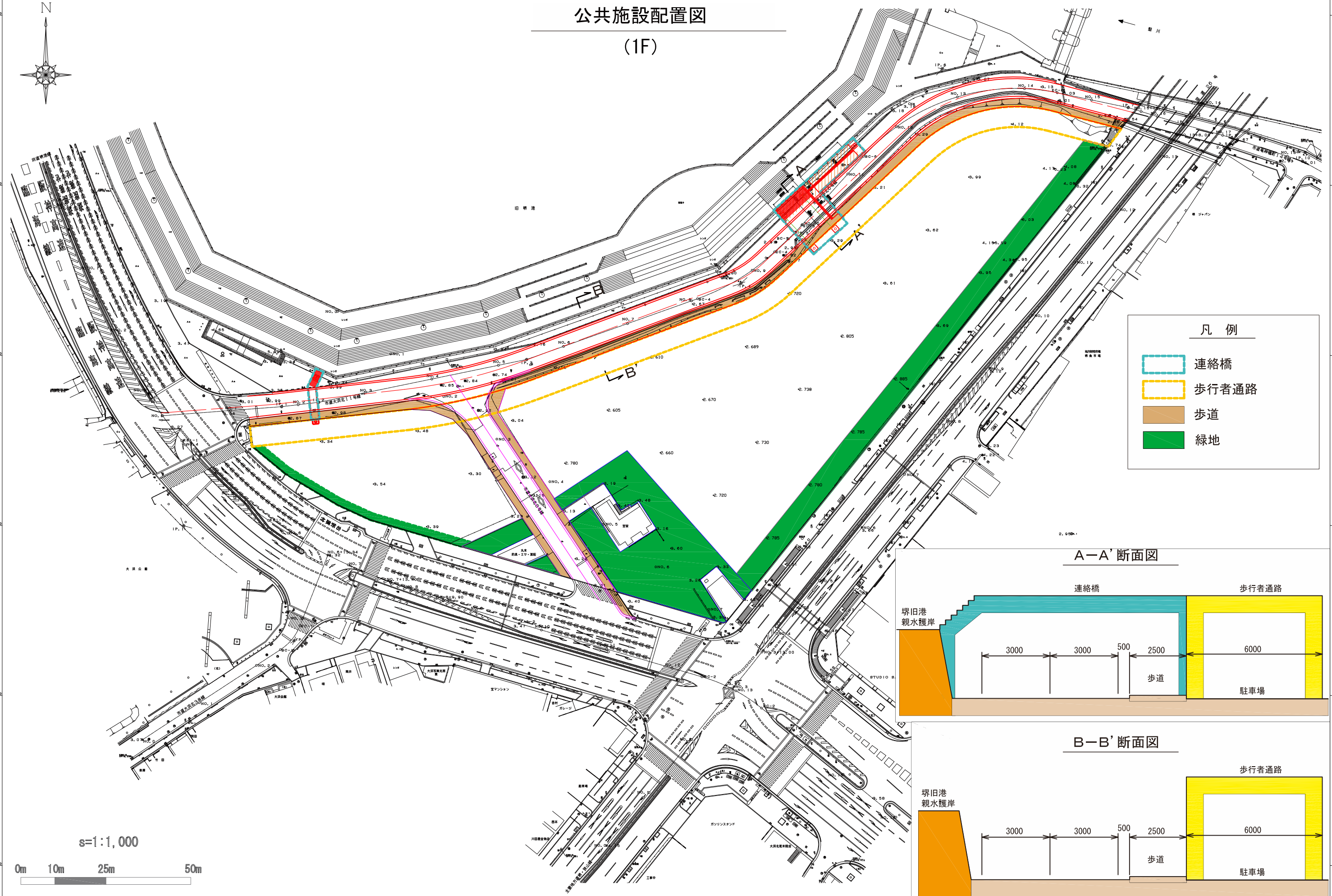



公共施設配置図

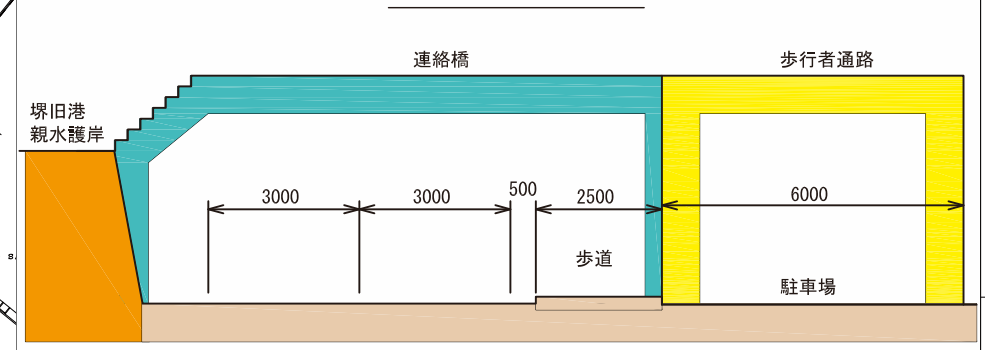
(1F)



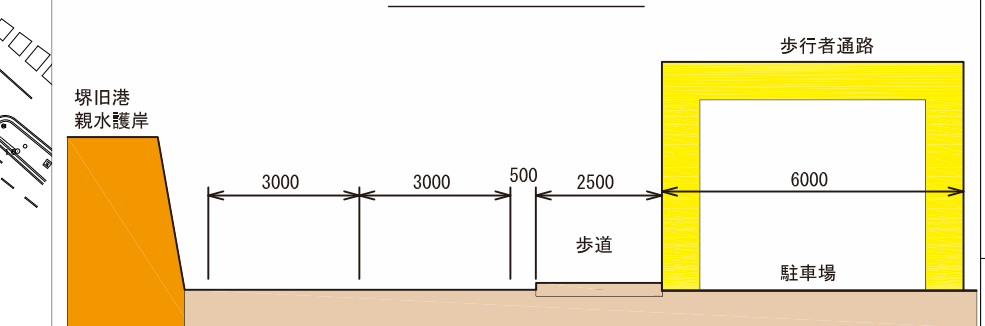
凡例

- 連絡橋 (Bridge)
- 歩行者通路 (Pedestrian Path)
- 歩道 (Sidewalk)
- 緑地 (Greenery)

A-A' 断面図



B-B' 断面図

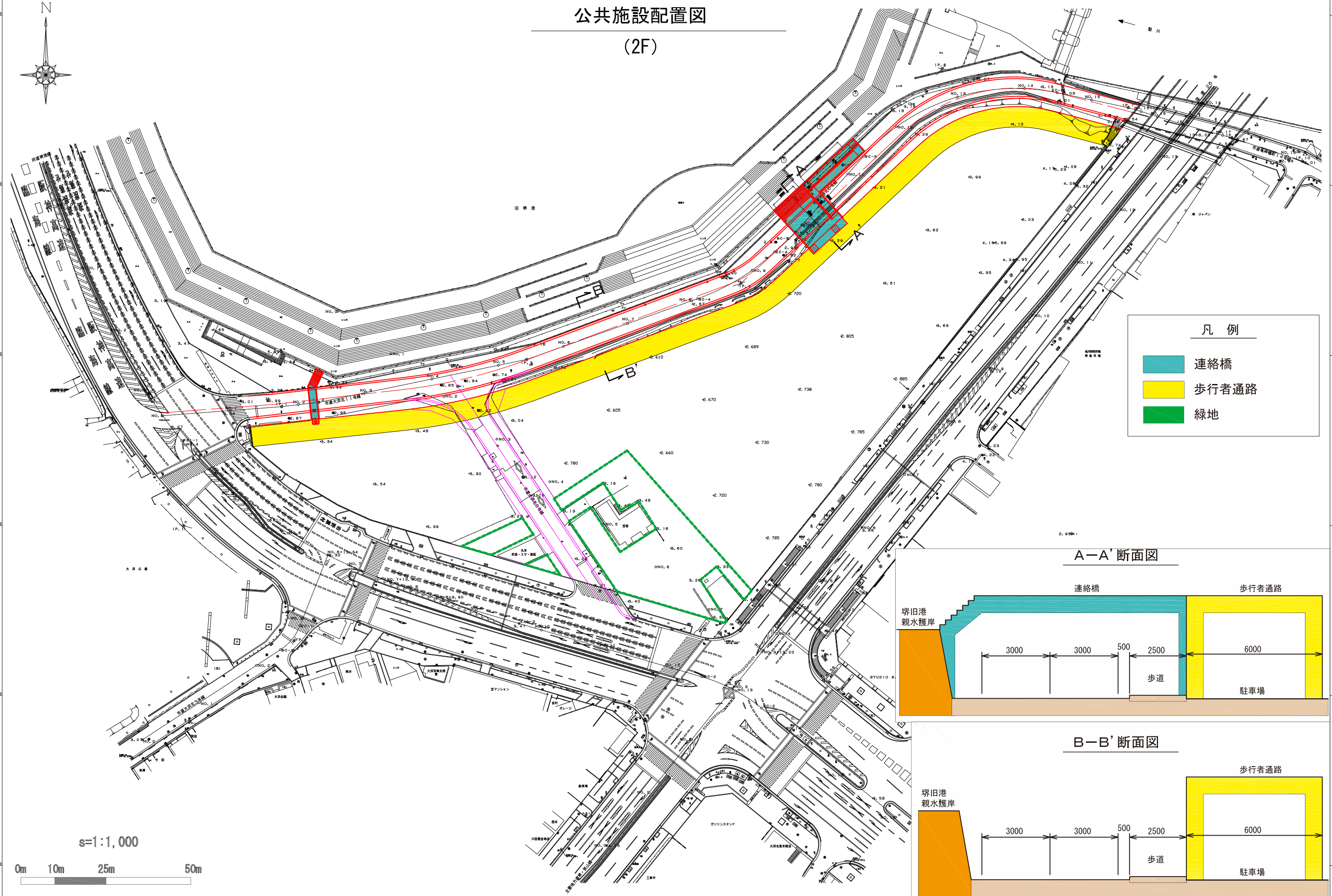



s=1:1,000



公共施設配置図

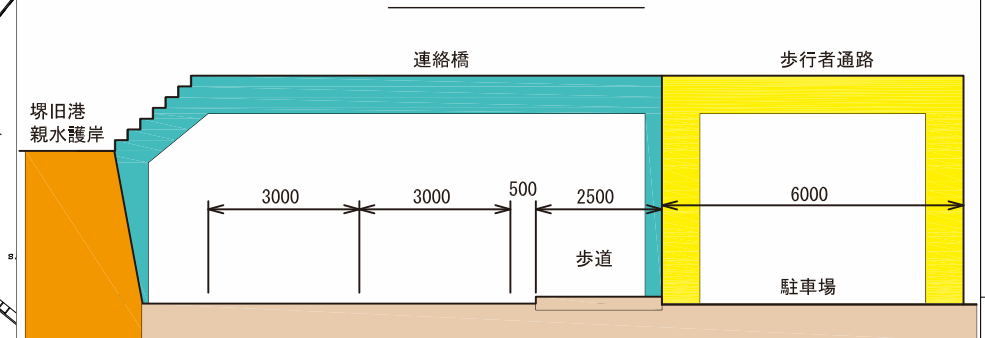
(2F)



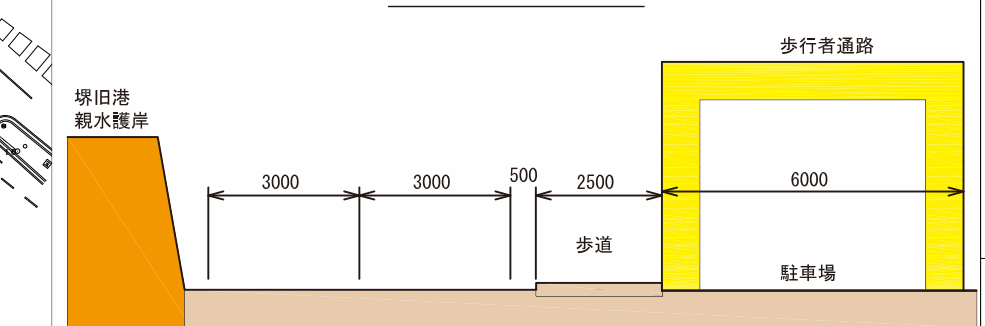
凡例

- 連絡橋 (Connecting Bridge)
- 歩行者通路 (Pedestrian Path)
- 緑地 (Green Space)

A-A' 断面図



B-B' 断面図



s=1:1,000

